

9-2017

Robust spatial frameworks for leveraging research on sustainable crop intensification

Patricio Grassini

University of Nebraska - Lincoln

Cameron M. Pittelkow

University of Illinois at Urbana-Champaign

Kenneth G. Cassman

University of Nebraska - Lincoln

Haishun S. Yang

University of Nebraska - Lincoln

Sotirios Archontoulis

Iowa State University, sarchont@iastate.edu

Follow this and additional works at: http://lib.dr.iastate.edu/agron_pubs



Part of the [Agricultural Economics Commons](#), [Agricultural Science Commons](#), and the [Agronomy and Crop Sciences Commons](#)

The complete bibliographic information for this item can be found at http://lib.dr.iastate.edu/agron_pubs/217. For information on how to cite this item, please visit <http://lib.dr.iastate.edu/howtocite.html>.

Robust spatial frameworks for leveraging research on sustainable crop intensification

Abstract

Meeting demand for **food, fiber**, feed, and fuel in a world with 9.7 billion people by 2050 without negative environmental impact is the greatest scientific challenge facing humanity. We hypothesize that this challenge can only be met with current and emerging technologies if guided by proactive use of a broad array of relevant data and geospatial scaling approaches to ensure local to global relevance for setting research priorities and implementing agricultural systems responsive to real-time status of weather, soils, crops, and markets. Despite increasing availability of field-scale agricultural data, robust spatial frameworks are lacking to convert these data into actionable knowledge. This commentary article highlights this knowledge gap and calls attention to the need for developing robust spatial frameworks that allow appropriate scaling to larger spatial domains by discussing a recently developed example of a data-driven strategy for estimating yield gaps of agricultural systems. To fully leverage research on sustainable intensification of **cropping systems** and inform policy development at different scales, we call for new approaches combining the strengths of top-down and bottom-up approaches which will require coordinated efforts between field scientists, crop modelers, and geospatial researchers at an unprecedented level.

Keywords

Spatial framework, agricultural data, Productivity, Sustainability, Crop intensification, Crop system

Disciplines

Agricultural Economics | Agricultural Science | Agronomy and Crop Sciences

Comments


This article is published as Grassini, Patricio, Cameron M. Pittelkow, Kenneth G. Cassman, Haishun S. Yang, Sotirios Archontoulis, Mark Licht, Kendall R. Lamkey et al. "Robust spatial frameworks for leveraging research on sustainable crop intensification." *Global Food Security* (2017). [10.1016/j.gfs.2017.01.002](https://doi.org/10.1016/j.gfs.2017.01.002). Posted with permission.

Rights

Works produced by employees of the U.S. Government as part of their official duties are not copyrighted within the U.S. The content of this document is copyrighted.

Authors

Patricio Grassini, Cameron M. Pittelkow, Kenneth G. Cassman, Haishun S. Yang, Sotirios Archontoulis, Mark Licht, Kendall R. Lamkey, Ignacio A. Ciampitti, Jeffrey A. Coulter, Sylvie M. Brouder, Jeffrey J. Volenec, and Noemi Guindin-Garcia



Robust spatial frameworks for leveraging research on sustainable crop intensification



Patricio Grassini^{a,*}, Cameron M. Pittelkow^b, Kenneth G. Cassman^a, Haishun S. Yang^a, Sotirios Archontoulis^c, Mark Licht^c, Kendall R. Lamkey^c, Ignacio A. Ciampitti^d, Jeffrey A. Coulter^e, Sylvie M. Brouder^f, Jeffrey J. Volencic^f, Noemi Guindin-Garcia^g

^a Department of Agronomy and Horticulture, University of Nebraska-Lincoln, P.O. Box 830915, Lincoln, NE 68583-0915, USA

^b Department of Crop Sciences, University of Illinois, Urbana, IL 61801, USA

^c Department of Agronomy, Iowa State University, Ames, IA 50011-1010, USA

^d Department of Agronomy, Kansas State University, Manhattan, KS 66506, USA

^e Department of Agronomy and Plant Genetics, University of Minnesota, St. Paul, MN 55108-6026, USA

^f Department of Agronomy, Purdue University, West Lafayette, IN 47907-2054, USA

^g USDA-NASS-Research and Development Division, Washington DC 20250, USA

ARTICLE INFO

Keywords:

Spatial framework
Agricultural data
Productivity
Sustainability
Crop intensification
Crop system

ABSTRACT

Meeting demand for food, fiber, feed, and fuel in a world with 9.7 billion people by 2050 without negative environmental impact is the greatest scientific challenge facing humanity. We hypothesize that this challenge can only be met with current and emerging technologies if guided by proactive use of a broad array of relevant data and geospatial scaling approaches to ensure local to global relevance for setting research priorities and implementing agricultural systems responsive to real-time status of weather, soils, crops, and markets. Despite increasing availability of field-scale agricultural data, robust spatial frameworks are lacking to convert these data into actionable knowledge. This commentary article highlights this knowledge gap and calls attention to the need for developing robust spatial frameworks that allow appropriate scaling to larger spatial domains by discussing a recently developed example of a data-driven strategy for estimating yield gaps of agricultural systems. To fully leverage research on sustainable intensification of cropping systems and inform policy development at different scales, we call for new approaches combining the strengths of top-down and bottom-up approaches which will require coordinated efforts between field scientists, crop modelers, and geospatial researchers at an unprecedented level.

1. Text

A fundamental challenge facing agriculture is to address crop productivity gains and environmental quality concomitantly. Crop yield gains must accelerate to reduce pressure to convert natural ecosystems into farmland (Tilman et al., 2002, 2011; Cassman et al., 2003). Such conversion accounts for about 15% of anthropogenic greenhouse gas (GHG) emissions (Burney et al., 2010; Vermeulen et al., 2012) and much of the global biodiversity loss (IUCN, 2014; Laurance et al., 2014; Watson et al., 2016). However, the rate of crop yield increase is slowing or stagnating in many of the world's most productive regions which, in turn, has encouraged massive expansion of crop production area at the highest rate in all of human history (Lin and Huybers, 2012; Grassini et al., 2014). Rising demand for food, livestock feed, and biofuels coupled with global climate change are also

putting increasing pressure on freshwater resources (Falkenmark et al., 1998; Rosegrant et al., 2009). Meanwhile, there is increasing concern about the impact of modern farming practices on natural resources including water quantity and quality, wildlife and biodiversity, greenhouse gas emissions, and soil and air quality (Vitousek et al., 1997; Linquist et al., 2012).

Given the diversity of environments where crop production takes place, we argue that it is inefficient to conduct research studies dealing with sustainable crop intensification without a robust framework to synthesize and upscale results to larger spatial scales while still ensuring local relevance. Here we provide an example of a strategy that not only advocates for 'boots on the ground' and 'white-peg' field experiments, but also addresses the urgent need for methods that allow appropriate scaling to larger spatial domains using frameworks specifically designed for their relevance and accuracy in predicting and

* Corresponding author.

E-mail address: pgrassini2@unl.edu (P. Grassini).

<http://dx.doi.org/10.1016/j.gfs.2017.01.002>

Received 19 September 2016; Received in revised form 12 December 2016; Accepted 7 January 2017

2211-9124/ © 2017 The Authors. Published by Elsevier B.V. This is an open access article under the CC BY-NC-ND license (<http://creativecommons.org/licenses/by-nc-nd/4.0/>).

evaluating the performance of agricultural systems.

Most studies to date dealing with food security, agriculture's environmental footprint, and the impacts of climate change can be roughly grouped into two categories. One category includes an enormous and growing body of literature of studies focused on specific locations or small regions without means to identify the spatial “inference domain” for which the work is relevant. This type of field study represents the core of agronomic research, and while this approach has produced insights at a local level, limited efforts have been made to upscale these results to quantify their regional and global significance or to synthesize these results (e.g., with statistical meta-analysis) so that their collective inference space can be gleaned (Brouder and Gomez-Macpherson, 2014; Pittelkow et al., 2015).

A second category of studies focuses on regional to global scales using a top-down approach largely based on a gridded spatial framework for data on climate, soils, and crop production (Fig. 1, upper panels). Examples of such an approach are the platforms used to simulate production and environmental outputs from cropping systems models such as DSSAT and APSIM (Elliott et al., 2014; Gbegbelegbe et al., 2016). While useful to detect general global and regional trends, top-down approaches are less accurate at the spatial scale at which agricultural decisions are made (i.e., the field-scale) as a result of the coarse underpinning weather and soil data inputs and weak assumptions on cropping system context, and outcomes are difficult to validate (van Ittersum et al., 2013; Van Wart et al., 2013a; Grassini et al., 2015; Mourtzinis et al., 2016). In summary, existing spatial frameworks are inadequate because they were not designed to explicitly assess the performance of agricultural systems across different spatial scales while ensuring local to global relevance.

With the increasing trend of big data analytics¹ and prescription agriculture services, the issue of scale is increasingly being addressed in the agricultural science community, yet many opportunities exist for improvement. While there are some important earlier examples of spatial frameworks developed for integrated assessment (e.g., Van Diepen et al., 1991, Rötter et al., 2005, Shirsat et al., 2016), these previous efforts were often different in scope looking at broader issues involving regional land use, climate change, crop production, and the environment. In contrast, the focus of this article is towards the development of a spatial framework that is specifically designed to make use of relevant, accurate local weather, soil, and cropping system data that can be used to help strategize agricultural research and development for sustainable intensification of crop production systems.

A bottom-up spatial framework has the inherent advantage of local to global relevance if the upscaling protocols are robust (Fig. 1, bottom panels). The costs of implementing a bottom-up approach, however, can be too expensive and time consuming if a large number of location-specific datasets are required to achieve adequate spatial coverage. Hence, an efficient method is needed to limit the number of location-specific datasets through use of an effective method of spatial upscaling. Here the scientific challenge is to develop a bottom-up framework that identifies the minimum number of location-specific datasets required to achieve robust prediction of cropping system performance at regional, national, and global scales.

To illustrate this concept, we discuss the bottom-up spatial framework developed for the *Global Yield Gap Atlas* (www.yieldgap.org), which offers a complementary approach to top-down studies for research on sustainable intensification (Fig. 1, bottom panels). The approach has at its core minimum data sets that include measured weather, soil, and cropping system data for representative locations to account for the greatest proportion of total regional or national production of the crop or cropping systems being evaluated (Van

Wart et al., 2013b, 2013c; Grassini et al., 2015; van Bussel et al., 2015). Results for these locations are subsequently upscaled to soil types and climate zones at national to regional and global spatial scales. This site selection and upscaling process helps to limit the number of locations for which site-specific data on weather, soils, and cropping systems are required, which in turn facilitates the focus on quality of the underpinning data and helps ensure local to global relevance of the analysis. By starting with the most relevant crop producing areas and scaling up, this approach allows for increased data quality and relevancy, an accurate understanding of local cropping system contexts and management approaches, and the ability to validate results at the field-scale, in contrast to top-down approaches which generally aim to achieve full terrestrial coverage and necessarily rely on coarse data.

The accuracy of this bottom-up approach has recently been validated for regions where high-quality data are available. Hochman et al. (2016) conducted a study on yield gaps of rainfed wheat in Australia following two approaches: (i) the bottom-up approach of the *Global Yield Gap Atlas* and (ii) a data rich analysis method using high-density data available in the Australian grain zone. These researchers reported that the two methods gave similar estimates of yield potential and yield gaps at climate zone and national levels.² Given the high spatial environmental variability within the Australian wheat zone, the remarkable level of agreement between results derived from these two methodologies provides evidence of the robust estimates provided by the spatial framework of the *Global Yield Gap Atlas*. Similarly, Aramburu-Merlos et al. (2015) and Morell et al. (2016) have shown that estimates of national average yields for Argentina and USA, calculated based on a limited number of selected locations which were upscaled to country level following the protocols of the *Global Yield Gap Atlas*, were remarkably similar to the reported national average yield based on data from hundreds of subnational-level administrative units covering the entire crop production area. Finally, Van Wart et al. (2013b) and van Bussel et al. (2015) showed that variability in weather and simulated yield potential was relatively low for sites located within same climate zones, which provides further support for a stratified (instead of random) selection of sites and use of the climate zone scheme as basis for upscaling results from location to region and country.

An inherent limitation of using a bottom-up approach is to leave out marginal or ‘frontier’ agricultural environments, which may not be relevant in terms of total food production but can be important relative to the environmental footprint of agriculture and climate change. To account for these regions, further development of a bottom-up approach is needed to capture both major and minor environments where crop production takes place so that productivity and environmental performance of agricultural systems can be evaluated more generally, informing strategic investments in agriculture and policy decisions. We believe that this can realistically be implemented by adding more sites, in addition to those selected based on their contribution to total national area. In other words, while the protocol designed by the *Global Yield Gap Atlas* sets a minimum threshold relative to the number of sites, the list can be extended to include other locations that are important for additional reasons besides crop production.

Another limitation of the bottom-up approach is the difficulty to be applied in crop production areas where high-quality data are not available, either because the required data do not exist or are not publicly available. This can be overcome by providing the most appropriate alternatives in a transparent manner. The methodology developed by the *Global Yield Gap Atlas* consists of a tiered approach

¹ Big data for agriculture includes geospatial data on soil properties, long-term weather data with a daily time step, short- and medium-term weather forecasts, and crop management practices over the recent past and in the current cropping season, all with fine spatial resolution required for decision making at local to global scales.

² Yield potential depends on solar radiation, temperature, and water supply during the crop growing season and can be calculated for both rainfed (water-limited yield potential) and irrigated conditions. The yield gap is defined as the difference between yield potential and farmer actual yield (van Ittersum et al., 2013).

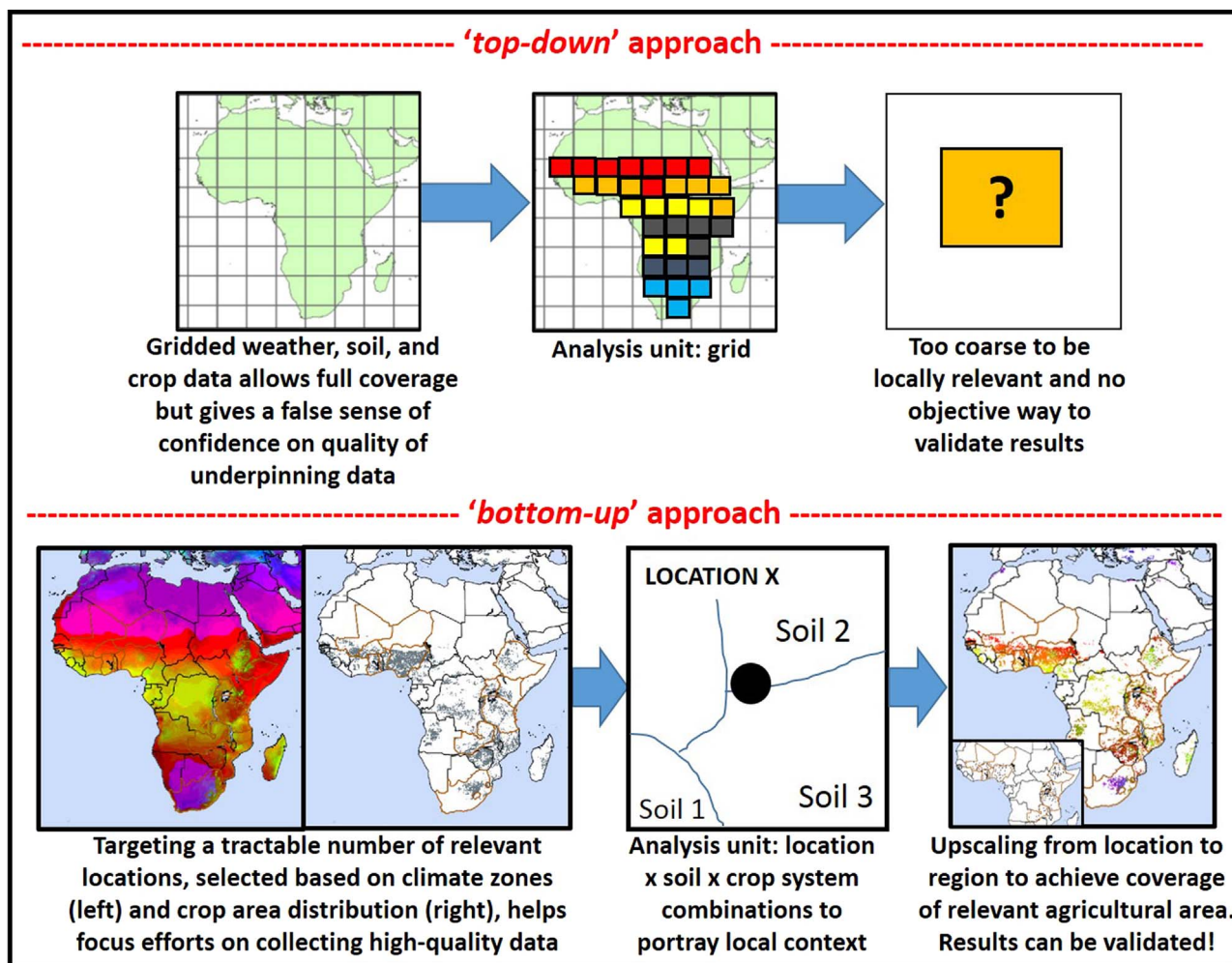


Fig. 1. Hypothetical use of top-down and bottom-up spatial approaches in Sub-Saharan Africa. In the top-down approach, the analysis unit is the grid and the goal is to achieve full area coverage. In contrast, the bottom-up approach is based on a relatively small number of sites that represent major crop producing regions. For example, the *Global Yield Gap Atlas* (www.yieldgap.org) only required 105 sites (indicated with dots in the inset shown on the right bottom panel) to achieve a reasonable coverage (range: 55–78%) of maize national harvested area across ten countries in Sub-Saharan Africa (Burkina Faso, Ghana, Ethiopia, Kenya, Mali, Niger, Nigeria, Tanzania, Uganda, and Zambia).

for each data-input type, which first defines the ‘ideal’ database for yield-gap analysis (which gives preference to measured data) followed by “second- or third-choice” alternatives (e.g., gridded coarse data) for cases in which the preferred data source does not exist or is not available (Grassini et al., 2015). Hence, in areas where high-quality weather, soil and agronomic data are not available, outcomes from bottom-up and top-down approaches will not differ substantially. But the strength of the bottom-up approach is that, if applied in a consistent and transparent way, it can be used to produce estimates while also helping identify the most critical “data gaps” that can be addressed by the global agricultural research community in future efforts.

Without robust spatial frameworks, analyses of food security, climate and land use change, and environmental footprint will continue to rely on ‘business-as-usual’ top-down approaches, which cannot be validated and may provide biased assessments. Top-down approaches may also diminish the capacity for effective strategic planning and research prioritization to ensure future food security and conservation goals are met. To address this knowledge gap, we argue that the development of a spatial framework combining the strengths of top-down and bottom-up approaches represents a critical need within our discipline. Coordinated efforts between field scientists, crop modelers, and geospatial researchers will be necessary at an unprecedented level if pre-existing agronomic and environmental data are to inform and leverage on-going research targeting current and emerging challenges

on intensification of cropping systems at different scales (farm, watershed, state, and country). Such a framework will be easier to construct in data-rich regions where information can readily be exchanged across disciplines, but, as demonstrated by the *Global Yield Gap Atlas*, framework development will take more time and resources in data-poor regions, highlighting the need for new collaborations and approaches to agricultural data management. On-going efforts exist in the form of various agricultural projects aiming to establish linkages between top-down and bottom-up approaches (e.g., CGIAR Eco-regional Initiatives), but at present a transparent set of necessary steps and recommendations for merging these approaches is not available.

To facilitate advances in this area, we have briefly outlined a conceptual framework above designed to explicitly assess trade-offs and explore alternatives for sustainable food production. The proposed spatial framework discussed above is based on four principles: (i) local and global relevance, (ii) representativeness of the major crop production environments, which, in turn, account for a majority of total national crop area and production, (iii) reliance on high quality minimum datasets including measured weather, soil, and crop management data, and (iv) robust validation of results based on a combination of existing data and field experimentation. We believe that the spatial framework developed for the *Global Yield Gap Atlas* meets the aforementioned four principles and provides a solid foundation to establish linkages with other types of data reported at different

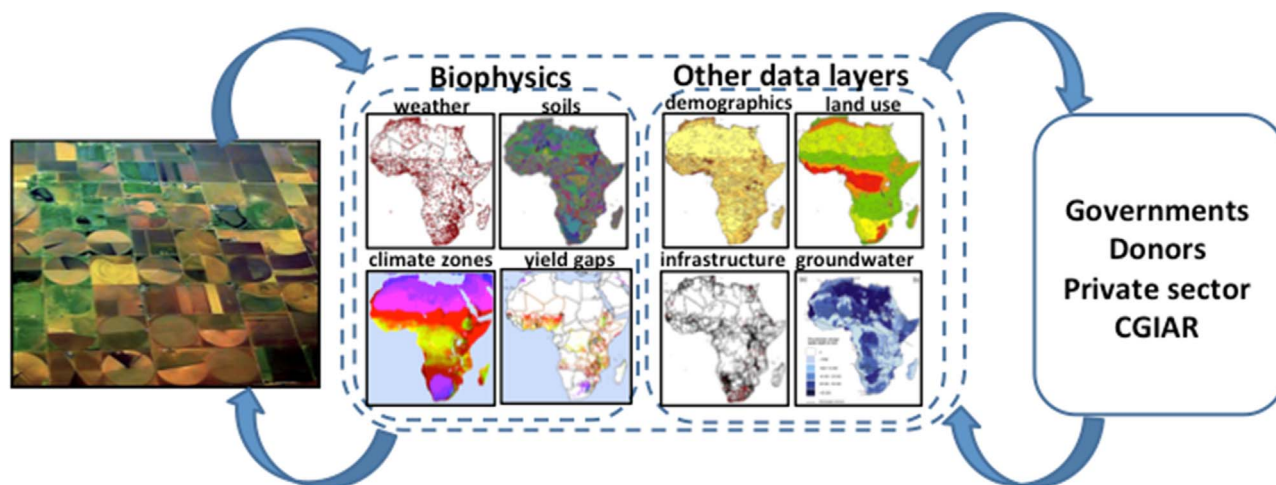


Fig. 2. Hypothetical framework to benchmark productivity and environmental footprint of agricultural systems, as influenced by biophysical and socio-economic factors, and inform investment on agricultural research and development (AR & D). With access to data at high temporal resolution, the proposed framework can be used to monitor real-time productivity and environmental footprint of major crop-producing regions.

spatial scales (e.g., infrastructure, demographics, water resources, climate change scenarios, etc.). In contrast to the limitations of existing approaches, this spatial framework can be used to benchmark metrics related to crop intensification (e.g., productivity, nitrogen, water, and energy balances and efficiencies, greenhouse gas emissions), explore trade-offs between crop production and environmental footprint at different spatial levels, and identify pathways for increasing food production with reduced environmental footprints under current and future climate and policy scenarios. Importantly, this framework has been validated in regions where high-quality data are available (e.g., van Bussel et al., 2015; Hochman et al., 2016; Morell et al., 2016).

The biophysical spatial framework proposed here is necessary but not sufficient to help make agricultural research more efficient and serve as foundation for tools to benchmark productivity and sustainability of crop production systems. In addition, it must be complemented by spatially explicit data on socio-economic factors that influence research priorities and funding allocation. Taken together, such tools are needed for setting agricultural research and development (AR & D) priorities and implementing agricultural systems responsive to real-time status of weather, soils, crops, and socio-economic factors (Fig. 2). We argue that it is feasible to get an estimate of real-time productivity and environmental footprint for every major crop production region in the world by combining strengths of current top-down and bottom-up approaches. This capacity could be established in a short time frame (e.g., within ten years), with adequate funding to generate and collect high-quality data for all major agricultural areas, especially in those where data are currently scarce, and further develop and refine methods to extrapolate across scales and integrate biophysical and socio-economic factors.

References

Aramburu-Merlos, F., Monzon, J.P., Mercau, J.L., Taboada, M., Andrade, F.H., Hall, A.J., Jobbagy, E., Cassman, K.G., Grassini, P., 2015. Potential for crop production increase in Argentina through closure of existing yield gaps. *Field Crops Res.* 184, 145–154.

Brouder, S.M., Gomez-Macpherson, H., 2014. The impact of conservation agriculture on smallholder agricultural yields: a scoping review of the evidence. *Agric. Ecosyst. Environ.* 187, 11–32.

Burney, J., Davis, S.J., Lobell, D.B., 2010. Greenhouse gas mitigation by agricultural intensification. *Proc. Natl. Acad. Sci. U.S.A.* 107, 12052–12057.

Cassman, K.G., Dobermann, A., Walters, D.T., Yang, H., 2003. Meeting cereal demand while protecting natural resources and improving environmental quality. *Annu. Rev. Environ. Resour.* 28, 315–358.

Elliott, J., Kelly, D., Chryssanthacopoulos, J., Glotter, M., Jhunjhnuwala, K., Best, N., Wilde, M., Foster, I., 2014. The parallel system for integrating impact models and sectors (pSIMS). *Environ. Model. Softw.* 62, 509–5160.

Falkenmark, M., Lundqvist, J., Klohn, W., Postel, S., Wallace, J., Shuval, H., Seckler, D.,

Rockström, J., 1998. Water scarcity as a key factor behind global food insecurity: round table discussion. *Ambio* 27, 148–154.

Gbegbelegbe, S., Cammarano, D., Asseng, S., Robertson, R., Chung, U., Adam, M., Abdalla, O., Payne, T., Reynolds, M., Sonder, K., Shiferaw, B., Nelson, G., 2016. Baseline simulation for global wheat production with CIMMYT mega-environment specific cultivars. *Field Crops Res.* <http://dx.doi.org/10.1016/j.fcr.2016.06.010>.

Global Yield Gap Atlas. Available at: (www.yieldgap.org).

Grassini, P., Eskridge, K., Cassman, K.G., 2014. Distinguishing between yield advances and yield plateaus in historical crop production trends. *Nat. Comm.* 4, 2918.

Grassini, P., Van Bussel, L.G.J., Van Wart, J., Wolf, J., Claessens, L., Yang, H., Boogaard, H., de Groot, H., van Ittersum, M.K., Cassman, K.G., 2015. How good is good enough? Data requirements for reliable crop yield simulations and yield-gap analysis. *Field Crops Res.* 177, 49–63.

Hochman, Z., Gobbett, D., Horan, H., Navarro Garcia, J., 2016. Data rich yield gap analysis of wheat in Australia. *Field Crops Res.* 197, 97–106.

IUCN, 2014. The IUCN Red List of Threatened Species. Version 2014.3. Available at: (<http://www.iucnredlist.org>)

Laurance, W.F., Sayer, J., Cassman, K.G., 2014. Agricultural expansion and its impact on tropical nature. *Trends Ecol. Evol.* 29, 107–116.

Lin, M., Huybers, P., 2012. Reckoning wheat yield trends. *Environ. Res. Lett.* 7, 024016.

Linquist, B., Groenigen, K.J., Adviento-Borbe, M.A., Pittelkow, C., van Kessel, C., 2012. An agronomic assessment of greenhouse gas emissions from major cereal crops. *Glob. Change Biol.* 18, 194–209.

Morell, F.J., Yang, H.S., Cassman, K.G., Van Wart, J., Elmore, R.W., Licht, M., Coulter, J.A., Ciampitti, I.A., Pittelkow, C.M., Brouder, S.M., Thomison, P., Lauer, J., Graham, C., Massey, R., Grassini, P., 2016. Can crop simulation models be used to predict local to regional maize yields and total production in the U.S. corn Belt? *Field Crops Res.* 192, 1–12.

Mourtzinis, S., Rattalino Edreira, J.I., Conley, S.P., Grassini, P., 2017. From grid to field: assessing quality of gridded weather data for agricultural applications. *Eur. J. Agron.* 82, 163–172.

Pittelkow, C.M., Linquist, B.A., Lundy, M.E., Liang, X.Q., van Groenigen, K.J., Lee, J., van Gestel, N., Six, J., Venterea, R.T., van Kessel, C., 2015. When does no-till yield more? A global meta-analysis. *Field Crops Res.* 183, 156–168.

Rosegrant, M.W., Ringler, C., Zhu, T., 2009. Water for agriculture: maintaining food security under growing scarcity. *Annu. Rev. Environ. Res.* 34, 205–222.

Rötter, R.P., Hoanh, C.T., Laborte, A.G., Van Keulen, H., Van Ittersum, M.K., Dreiser, C., Van Diepen, C.A., De Ridder, N., Van Laar, H.H., 2005. Integration of systems network (SysNet) tools for regional land use scenario analysis in Asia. *Environ. Model. Softw.* 20, 291–307.

Shirsat, P.B., Aggarwal, P.K., Thornton, P.K., Dunnett, A., 2016. Prioritizing climate-smart agricultural land use options at regional scale. *Agric. Syst.* 151, 174–183. <http://dx.doi.org/10.1016/j.jagsy.2016.10.005>.

Tilman, D., Balzer, C., Hill, J., Befort, B., 2011. Global food demand and the sustainable intensification of agriculture. *Proc. Nat. Acad. Sci. (PNAS)* 108, 20260–20264.

Tilman, D., Cassman, K.G., Matson, P.A., Naylor, R., Polasky, S., 2002. Agricultural sustainability and intensive production practices. *Nature* 418, 671–677.

van Bussel, L.G.J., Grassini, P., Van Wart, J., Wolf, J., Claessens, L., Yang, H., Boogaard, H., de Groot, H., Saito, K., Cassman, K.G., van Ittersum, M.K., 2015. From field to atlas: Upscaling of location-specific yield gap estimates. *Field Crops Res.* 177, 98–108.

Van Diepen, C.A., van Keulen, H., Wolf, J., Berkhout, J.A.A., 1991. Land evaluation: from intuition to quantification. *Adv. Soil Sci.* 15, 139–204.

van Ittersum, M.K., Cassman, K.G., Grassini, P., Wolf, J., Tittonell, P., Hochman, Z., 2013. Yield gap analysis with local to global relevance – a review. *Field Crops Res.* 143, 4–17.

Van Wart, J., Grassini, P., Cassman, K.G., 2013a. Impact of derived global weather data on simulated crop yields. *Glob. Change Biol.* 19, 3822–3834.

- Van Wart, J., Van Bussel, L.G.J., Wolf, J., Licker, R., Grassini, P., Nelson, A., Boogaard, H., Gerber, J., Mueller, N.D., Claessens, L., Cassman, K.G., van Ittersum, M.K., 2013b. Reviewing the use of agro-climatic zones to upscale simulated crop yield potential. *Field Crops Res.* 143, 44–55.
- Van Wart, J., Kersebaum, K.C., Peng, S., Milner, M., Cassman, K.G., 2013c. A protocol for estimating crop yield potential at regional to national scales. *Field Crops Res.* 143, 34–43.
- Vermeulen, S.J., Campbell, B.M., Ingram, J.S.I., 2012. Climate change and food systems. *Annu. Rev. Environ. Resour.* 37, 195–222.
- Vitousek, P.M., Aber, J.D., Howarth, R.W., Likens, G.E., Matson, P.A., Schindler, D.W., Schlesinger, W.H., Tilman, D.G., 1997. Human alteration of the global nitrogen cycle: sources and consequences. *Ecol. Appl.* 7, 737–750.
- Watson, J.E.M., Shanahan, D.F., Di Marco, M., Allan, J., Laurance, W.F., Sanderson, E.W., Mackey, B., Venter, O., 2016. Catastrophic declines in wilderness areas undermine global environment targets. *Curr. Biol.* 26, 2929–2934. <http://dx.doi.org/10.1016/j.cub.2016.08.049>.